


























MAP LEGEND

 gatehouse	 beach	 camping area	 canoe launch	 comfort station
 parking	 picnic area	 hiking trail	 fishing	 washroom

TRAILS & MARKERS

●●● Limestone Plains trail (4km)	 Kettles	 Scenic Lookout	 contour (metres asl)
○○○ Limestone Plains trail (7km)	 Falls	 Disappearing River	 underground watercourse
○○○ Caves & Scenic Lookout trail (4km)	 Caves		

DIRECTIONAL ROAD SIGNS

 gatehouse exit	 campsites 1-22
 caves beach hiking	 campsites 23-52
 canoe launch	 group camping comfort station